



NETAJI SUBHAS MEMORIAL CITY COLLEGE
RAJABAGICHA, CUTTACK

Students Internship 2026

Department of Chemistry

Internship at Department of Chemistry, Ravenshaw University, Cuttack






GPS Map Camera

Cuttack, Odisha, India 


Fv7v+q4w, Pilgrim Rd, Ravenshaw University Campus,
Cuttack, Odisha 753003, India

Lat 20.464481° Long 85.893034°

Thursday, 14/05/2026 12:25 PM GMT +05:30



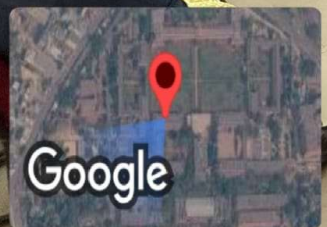
GPS Map Camera

Cuttack, Odisha, India 

Fv7v+qr5, Ravenshaw University Campus, Cuttack,
Odisha, 753003, India

Lat 20.464546° Long 85.894565°

Monday, 11/05/2026 11:50 AM GMT +05:30





GPS Map Camera




Cuttack, Odisha, India 

Fv7v+qr5,Ravenshwa University Campus,Cuttack,
Odisha,753003, India
Lat 20.464546° Long 85.894565°
Monday, 11/05/2026 11:25 AM GMT +05:30



GPS Map Camera



Cuttack, Odisha, India 


Fv7v+qr5,Ravenshwa University Campus,Cuttack,
Odisha,753003, India
Lat 20.464546° Long 85.894565°
Monday, 11/05/2026 11:32 AM GMT +05:30



GPS Map Camera




Google


Cuttack, Odisha, India 
Fv7v+hv2, Ravenshaw University Campus,
Cuttack, Odisha 753003, India
Lat 20.463746° Long 85.894553°
Monday, 11/05/2026 10:12 AM GMT +05:30



GPS Map Camera




Google


Cuttack, Odisha, India 
Fv7v+hv2, Ravenshaw University Campus,
Cuttack, Odisha 753003, India
Lat 20.463969° Long 85.894451°
Monday, 18/05/2026 10:32 AM GMT +05:30



GPS Map Camera



Google

Cuttack, Odisha, India 


Fv7v+hv2, Ravenshaw University Campus,
Cuttack, Odisha 753003, India
Lat 20.463986° Long 85.89442°
Monday, 11/05/2026 12:36 PM GMT +05:30



GPS Map Camera



Google

Cuttack, Odisha, India 

Fv8w+39q P.g Department Of Applied Geography, Ravenshaw
University Campus, Cuttack, Odisha 753003, India
Lat 20.464942° Long 85.896427°
Wednesday, 13/05/2026 11:48 AM GMT +05:30



Cuttack, Odisha, India
Pilgrim Road, Ravenshaw University Campus, Cuttack,
Odisha 753003, India
Lat 20.464910, Long 85.892804
Wednesday, 13/05/2026 11:29 AM GMT+05:30
Note : Captured by GPS Map Camera



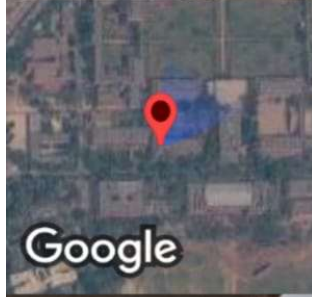
Cuttack, Odisha India

Pilgrim Road, Ravenshawa University,
Campus ,Cuttack, Odisha, 753001,India
Lat: 20.468600° Long: 85.879200°
19/05/2026 11:55 AM GMT +05:30






GPS Map Camera



Google

Cuttack, Odisha, India 
Fv7v+hv2, Ravenshaw University Campus,
Cuttack, Odisha 753003, India
Lat 20.463951° Long 85.894449°
Thursday, 14/05/2026 12:52 PM GMT +05:30