



NETAJI SUBHAS MEMORIAL CITY COLLEGE
RAJABAGICHA, CUTTACK

Students Internship 2026


Department of Sociology

Field Work in -Environmental awareness and practices among residents, A sociological study in the Cuttack city of Odisha.



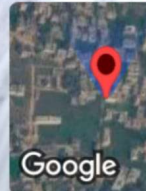







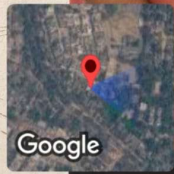
Cuttack, Odisha, India 🇮🇳
Fv8r+v7h, Teli Sahi Rd, Ranihat, Ranihat Colony, Cuttack,
Odisha 753001, India
Lat 20.467062° Long 85.890472°
Tuesday, 12/05/2026 08:48 AM GMT +05:30

GPS Map Camera

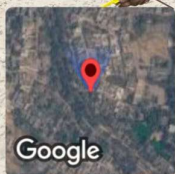


Cuttack, Odisha, India 🇮🇳
3686, Mahanadi Vihar - Nayabazar Rd, Near
Chandi Mandir, Sartol, Cuttack, Odisha
753004, India
Lat 20.442166° Long 85.922008°
Friday, 15/05/2026 07:48 AM GMT +05:30

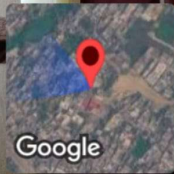
GPS Map Camera



Cuttack, Odisha, India 🇮🇳
M/18, bidanasi Mahatab Nagar, Near Odisha Police High School, , Cuttack, Odisha 753008, India
Lat 20.483628° Long 85.843495°
Wednesday, 13/05/2026 09:11 AM GMT +05:30



Cuttack, Odisha, India 🇮🇳
M/18, Gita Madhu, Mahatab Nagar, Near Odisha Police High School, Kaffla Colony, Kaphala Colony, Cuttack, Odisha 753008, India
Lat 20.483924° Long 85.842978°
Tuesday, 12/05/2026 08:53 AM GMT +05:30

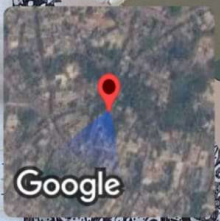



Cuttack, Odisha, India 🇮🇳

305, Khan Nagar, Surya Vihar, Cuttack, Odisha
753012, India

Lat 20.447471° Long 85.890412°

Thursday, 07/05/2026 09:58 AM GMT +05:30




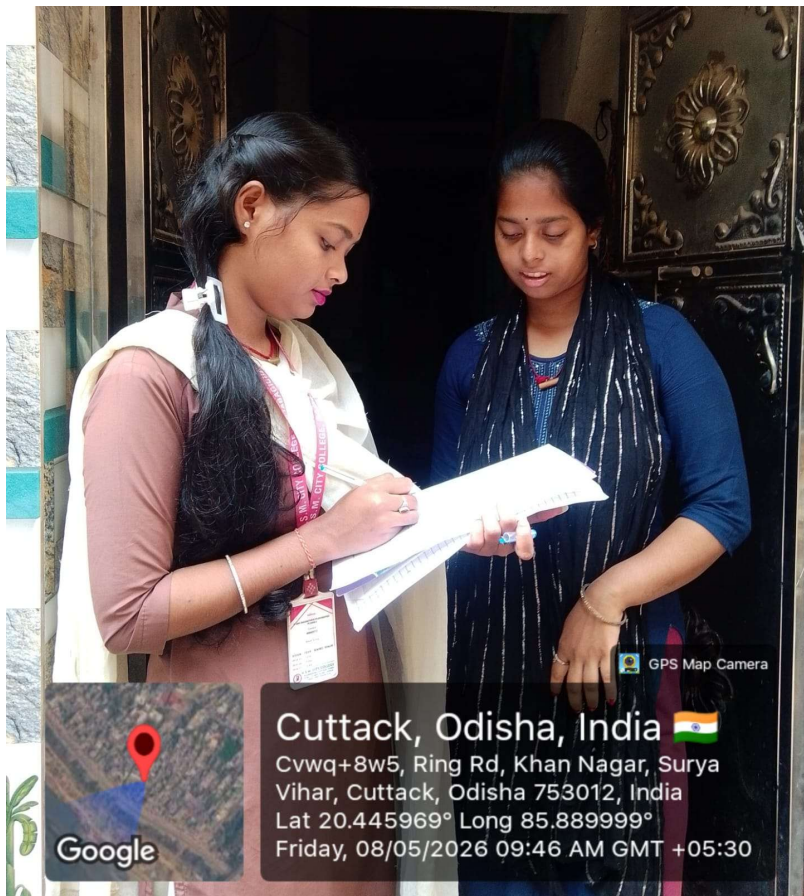
Cuttack, Odisha, India 🇮🇳

Fv68+2wm, Road, Upper, Telanga Bazar,
Cuttack, Odisha 753009, India

Lat 20.460005° Long 85.867182°

Monday, 11/05/2026 10:09 AM GMT +05:30






Cuttack, Odisha, India 🇮🇳

Cvwq+8w5, Ring Rd, Khan Nagar, Surya Vihar, Cuttack, Odisha 753012, India

Lat 20.445969° Long 85.889999°

Friday, 08/05/2026 09:46 AM GMT +05:30

GPS Map Camera



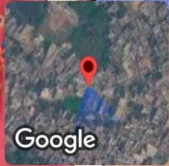
Cuttack, Odisha, India 🇮🇳

Orilive Health Care, Fv6g+7f9 Infront Of Sani Temple, Bali Sahi Rd, Jhanjirimangala, Cuttack, Odisha 753009, India

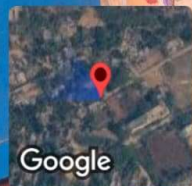

Lat 20.460771° Long 85.876126°

Sunday, 10/05/2026 09:02 AM GMT +05:30

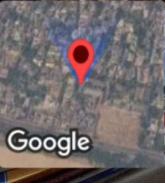
GPS Map Camera



Cuttack, Odisha, India 🇮🇳
Fv5r+2cm, Sankarpur, Shankarpur Colony,
Cuttack, Odisha 753012, India
Lat 20.457984° Long 85.890742°
Friday, 15/05/2026 09:30 AM GMT +05:30




Cuttack, Odisha, India 🇮🇳
Nuagarh, Cuttack, Odisha 754001, India
Lat 20.396647° Long 85.879763°
Saturday, 09/05/2026 10:03 AM GMT
+05:30



Google

GPS Map Camera

Cuttack, Odisha, India 

Fv5f+54m, Rajabagicha, Cuttack, Odisha
753009, India

Lat 20.457545° Long 85.873188°

Monday, 04/05/2026 11:11 AM GMT +05:30