



**NETAJI SUBHAS MEMORIAL CITY COLLEGE**  
RAJABAGICHA, CUTTACK


## Students Internship 2026

Department of Commerce  
Internship at Bharat Masala Company





GPS Map Camera

Nuagan, Odisha, India 

Cqwj+6mc, Nuagan, Odisha 754006, India


Lat 20.445138° Long 85.780318°

Thursday, 04/06/2026 11:44 AM GMT +05:30

Google



GPS Map Camera

Nuagan, Odisha, India 

Cqwj+6mc, Nuagan, Odisha 754006, India


Lat 20.445025° Long 85.781005°

Thursday, 04/06/2026 11:31 AM GMT +05:30

Google



GPS Map Camera

Nuagan, Odisha, India 

Cqwj+6mc, Nuagan, Odisha 754006, India

Lat 20.445132° Long 85.780329°

Thursday, 04/06/2026 11:45 AM GMT +05:30

Google



GPS Map Camera

Nuagan, Odisha, India 

Cqwj+6mc, Nuagan, Odisha 754006, India


Lat 20.445° Long 85.781034°

Thursday, 04/06/2026 11:36 AM GMT +05:30

Google




GPS Map Camera

Nuagan, Odisha, India 

Cqwj+6mc, Nuagan, Odisha 754006, India

Lat 20.445135° Long 85.780328°

Thursday, 04/06/2026 11:44 AM GMT +05:30

Google 



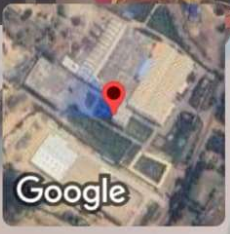
GPS Map Camera

Nuagan, Odisha, India 

Cqwj+6mc, Nuagan, Odisha 754006, India


Lat 20.445137° Long 85.780324°

Thursday, 04/06/2026 11:44 AM GMT +05:30

Google 



GPS Map Camera

Nuagan, Odisha, India 


Cqwj+6mc, Nuagan, Odisha 754006, India

Lat 20.445022° Long 85.781012°

Thursday, 04/06/2026 11:31 AM GMT +05:30



GPS Map Camera

Nuagan, Odisha, India 

Cqwj+6mc, Nuagan, Odisha 754006, India

Lat 20.445025° Long 85.781005°

Thursday, 04/06/2026 11:31 AM GMT +05:30



